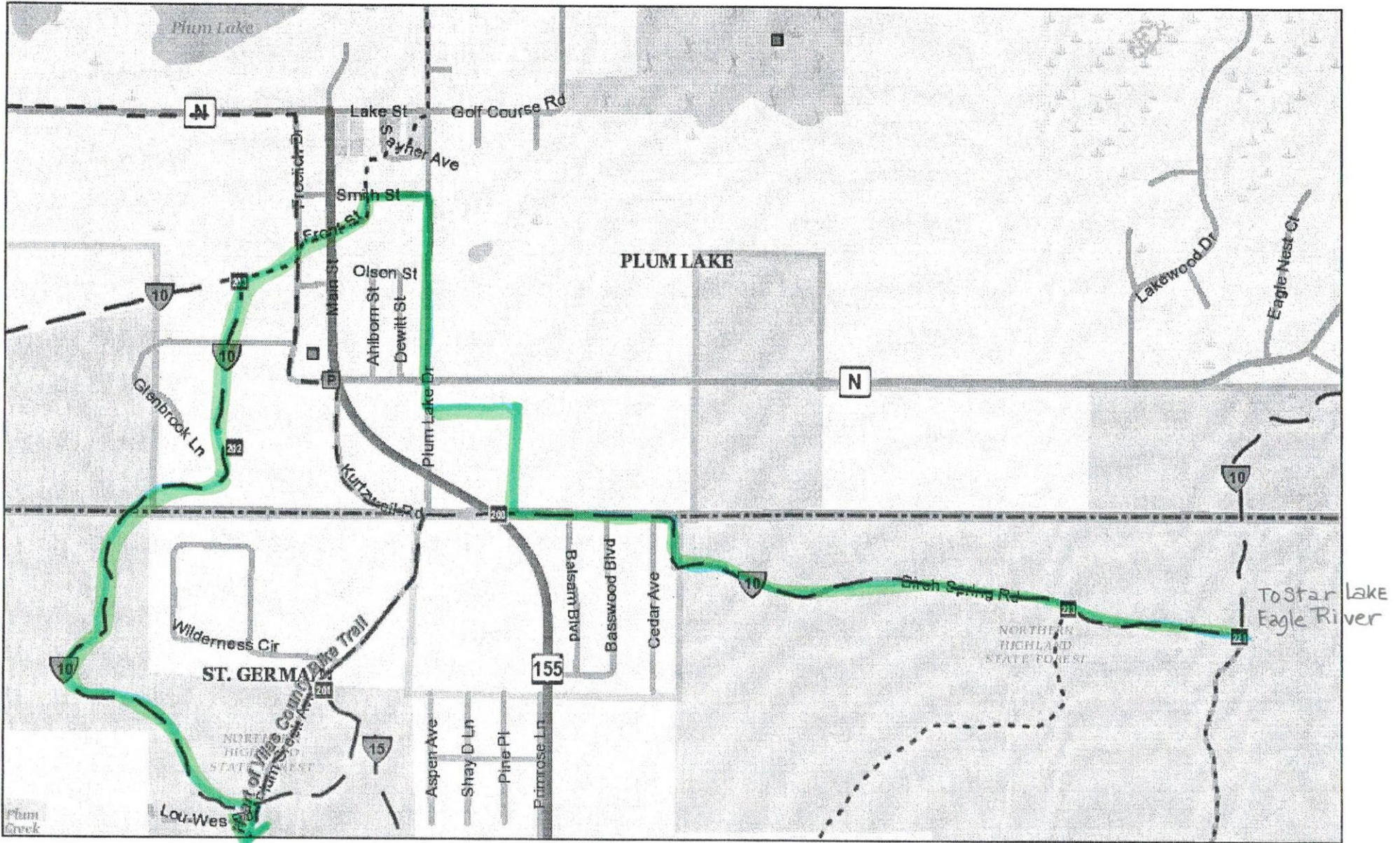


Proposed ATV Trail #2



1/6/2018, 11:40:32 AM

Trail Intersections Markers Parks/Info (Level 6-7)

■ TINS

■ Chamber of Commerce

■ Golf Course

■ Park


■ Campground/Campsite

-- Equestrian (Level 6-7)

■ Bench

■ Parking

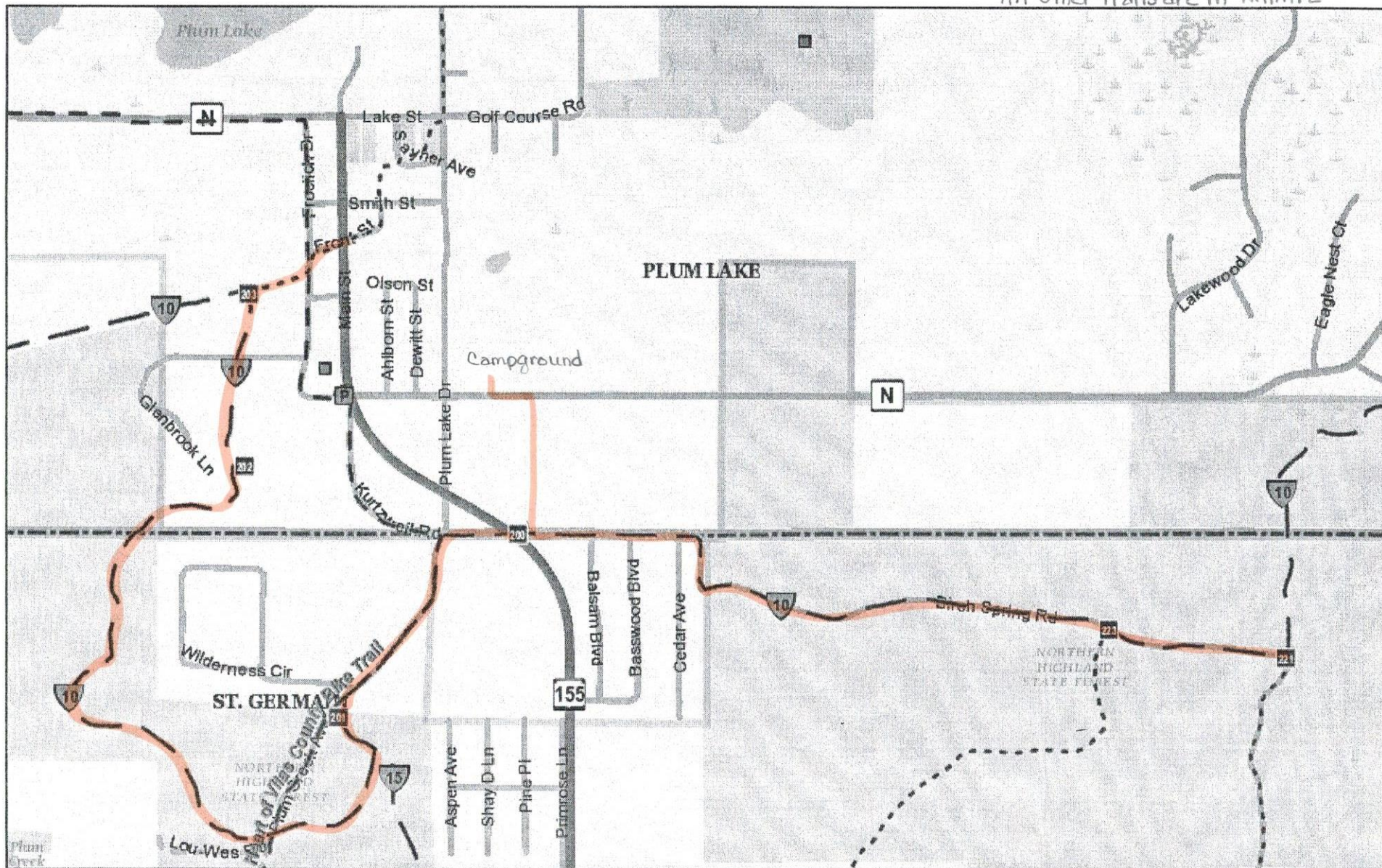
1:15,840



Created by Vilas County Mapping Department

Proposed ATV Trail #1


All other trails are in N.H.A.L



1/6/2018, 11:39:19 AM

Trail Intersections Markers Parks/Info (Level 6-7)

- | | | | |
|---------------|-----------------------|-----------|--------------------------|
| ■ TINS | ■ Chamber of Commerce | ■ Park | ■ Bench |
| ■ Golf Course | ■ Campground/Campsite | ■ Parking | ■ Equestrian (Level 6-7) |



Created by Vilas County Mapping Department